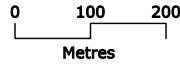


Although lanes are shown within land use classes, that is simply for clarity in mapping. They are not allocated to any land use class.



Municipal boundary

Highway 856

P

R1

Municipal boundary

53 Street

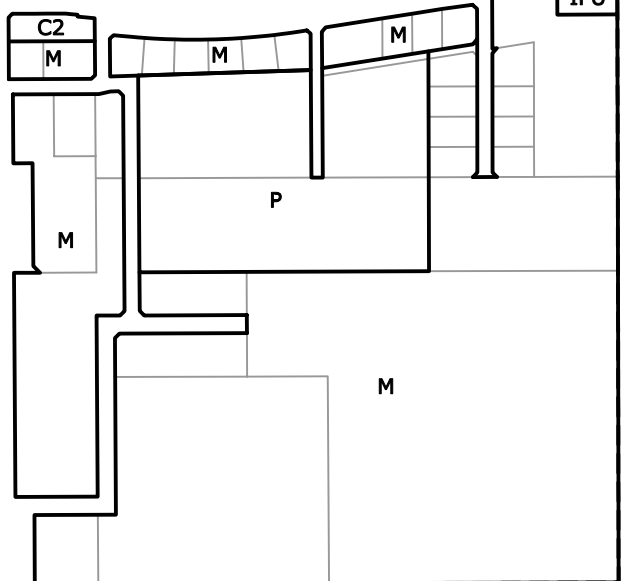
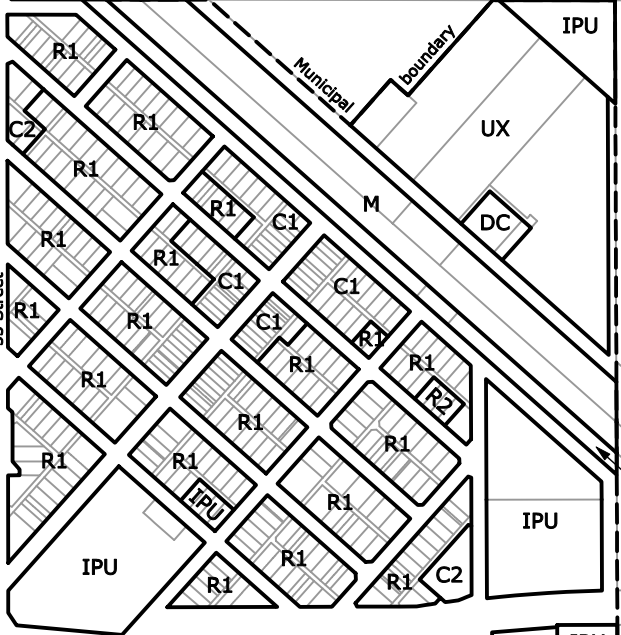
Municipal boundary

Highway 53

**Village of Forestburg
Bylaw ____
Part 10
Land Use Districts**

- R1 Low Density Residential
- R2 General Residential
- RMS Residential Manufactured Housing Subdivision
- RE Residential Estate **
- RMX Residential Mixed Use **
- C1 Central Commercial
- C2 Highway Commercial
- M Industrial
- IPU Institutional and Public Uses
- P Park
- DC Direct Control
- UX Urban Expansion

** No land is currently allocated to these classes



Municipal boundary